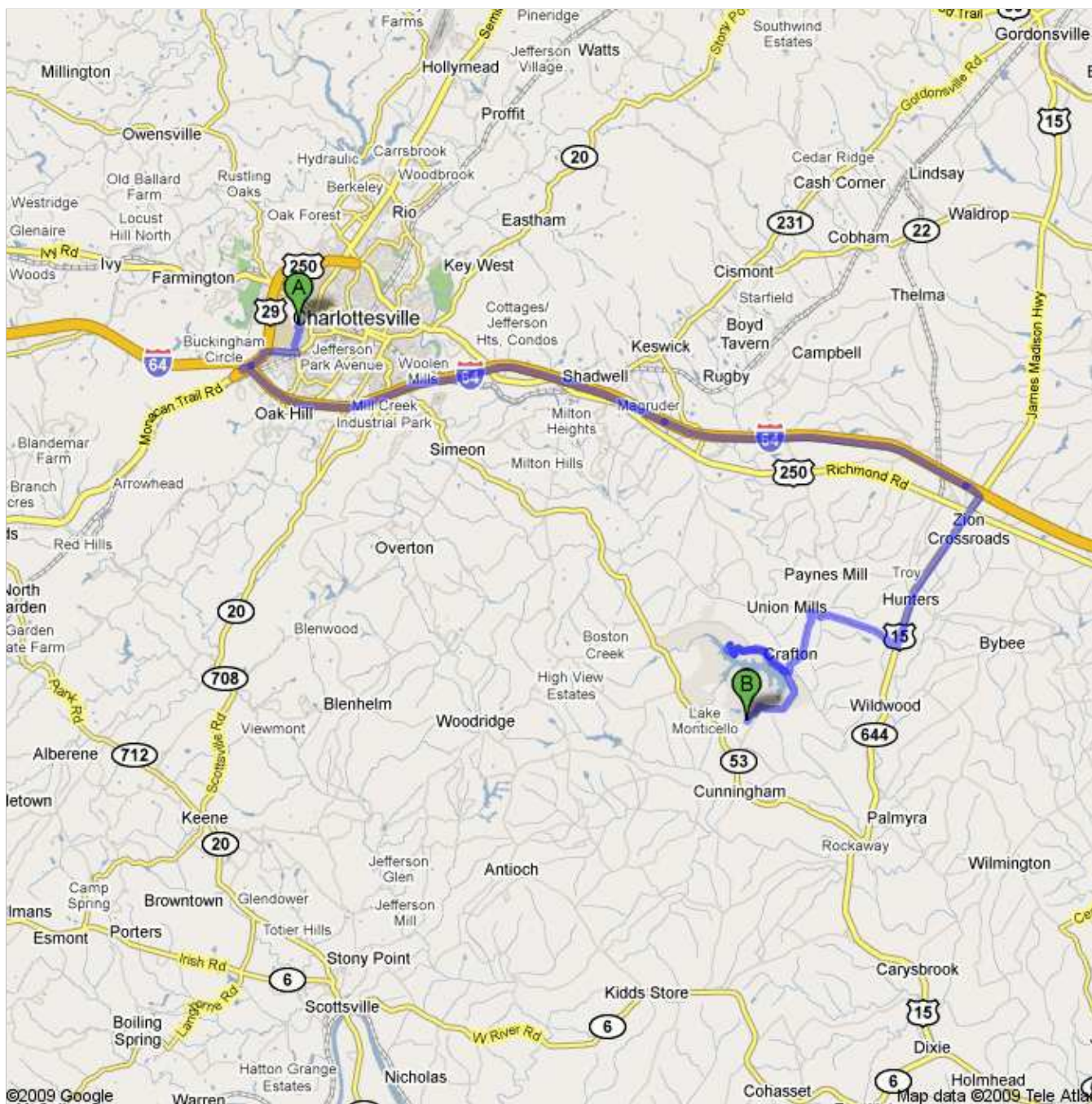





Directions to Bunker Blvd
35.3 mi – about 57 mins


At the Lake Monticello Main gate, show them your driver's license and tell them that you're visiting Howard Powell at 13 Bunker Blvd. They should wave you on through.

Inside of LM, the speed limit is STRICTLY 25 MPH!!



 530 McCormick Rd, Charlottesville, VA 22904

- | | | |
|---|---|-----------------------------|
| | 1. Head east on McCormick Rd toward Alderman Rd | go 272 ft
total 272 ft |
|  | 2. Turn right at Alderman Rd
About 2 mins | go 0.5 mi
total 0.5 mi |
| | 3. Continue on Maury Ave | go 0.2 mi
total 0.7 mi |
|  | 4. Turn right at Fontaine Ave
About 2 mins | go 0.8 mi
total 1.5 mi |
|  | 5. Turn left to merge onto US-29 S
About 2 mins | go 0.6 mi
total 2.2 mi |
|  | 6. Take the exit onto I-64 E toward Charlottesville
About 18 mins | go 18.6 mi
total 20.8 mi |
|  | 7. Take exit 136 for US-15 toward Gordonsville/Palmyra | go 0.3 mi
total 21.1 mi |
|  | 8. Turn right at James Madison Hwy/US-15
About 5 mins | go 4.1 mi
total 25.3 mi |
|  | 9. Turn right at Union Mills Rd/VA-616
About 6 mins | go 2.3 mi
total 27.6 mi |
|  | 10. Turn left at S Boston Rd/VA-600
About 4 mins | go 1.6 mi
total 29.2 mi |
|  | 11. Turn right at Lake Monticello Rd/VA-618
About 3 mins | go 1.0 mi
total 30.3 mi |
|  | 12. Turn left at Ashlawn Blvd | go 213 ft
total 30.3 mi |
|  | 13. Turn right at Jefferson Dr E
About 1 min | go 0.4 mi
total 30.7 mi |
|  | 14. Turn left to stay on Jefferson Dr E
About 1 min | go 0.4 mi
total 31.2 mi |
|  | 15. Turn left at Old Homestead Circle
About 1 min | go 0.3 mi
total 31.5 mi |
|  | 16. Turn right at Jefferson Dr E
About 1 min | go 0.3 mi
total 31.8 mi |
|  | 17. Turn right to stay on Jefferson Dr E
About 9 mins | go 3.3 mi
total 35.0 mi |
|  | 18. Turn left at Bunker Blvd
Destination will be on the right
About 1 min | go 0.3 mi
total 35.3 mi |

 Bunker Blvd

These directions are for planning purposes only. You may find that construction projects, traffic, weather, or other events may cause conditions to differ from the map results, and you should plan your route accordingly. You must obey all signs or notices regarding your route.

Map data ©2009 , Tele Atlas